























Legend


-  200 m Turbine
-  220 m Turbine
-  Proposed Amenity Car Parks
-  Proposed Equestrian Only Parking
-  Proposed Amenity Underpass
-  Proposed Met Mast
-  Proposed Wind Farm Roads
-  Proposed Additional Amenity Links
-  Proposed Equestrian Only Trail
-  Proposed Pedestrian Amenity Track
-  Proposed Pedestrian Amenity Boardwalk
-  IPCC Bog of Allen Nature Centre
-  IPCC Boardwalk
-  Lullymore Heritage & Discovery Park
-  Killinthomas Woods
-  Ballydermot Works
-  Edenderry Power Station
-  Proposed Substation
-  Boundary





Ballydermot Wind Farm Proposed Amenity Map

DRWG No:	Scale:	Drawn by:	Date:
BNM_REW_04_04A_05	1:30,000	JG	07/05/2026



CYAL50510154

© Tailte Éireann - Surveying

